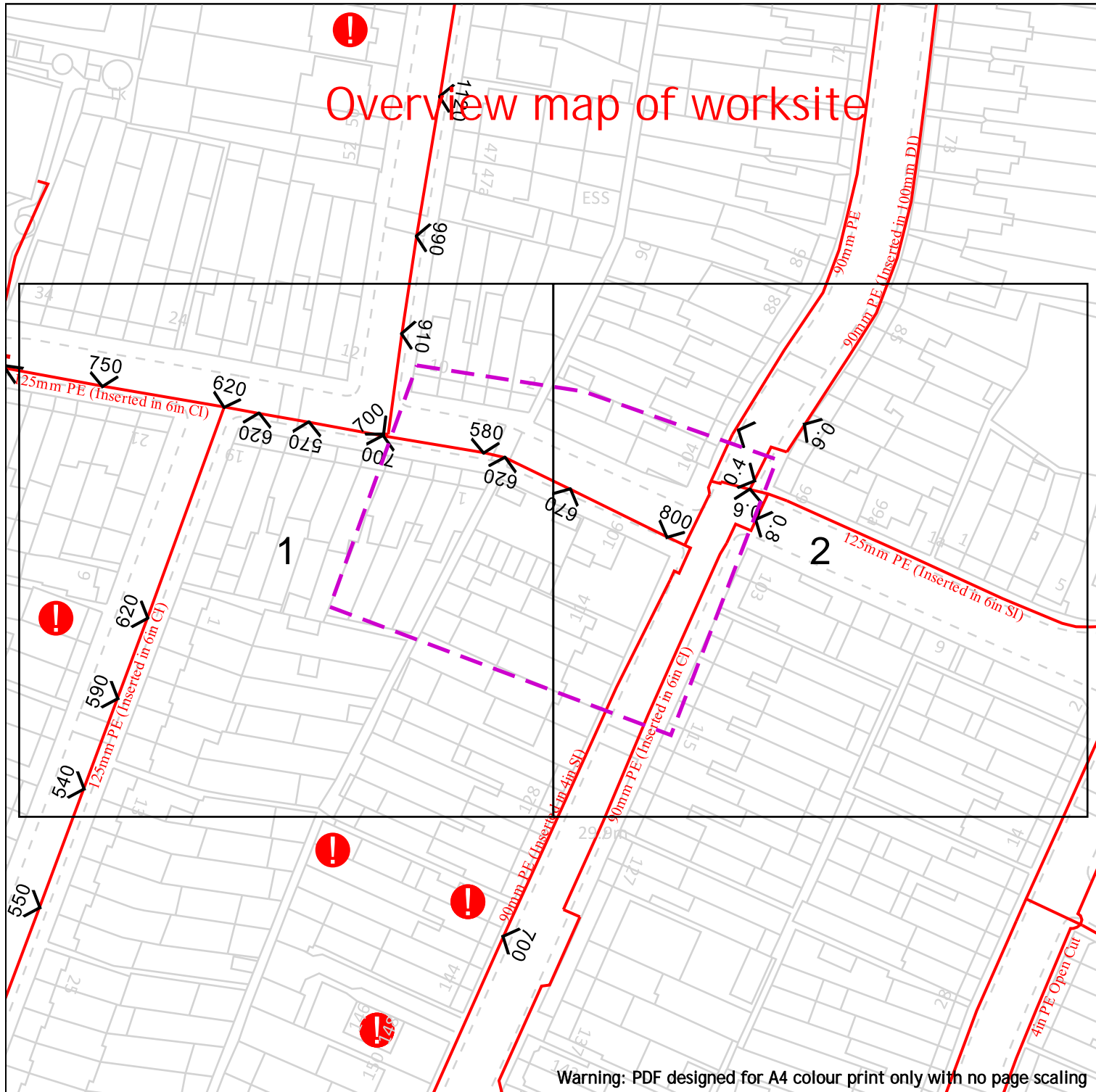


Overview map of worksite



Cadent
Your Gas Network

Dig Sites

Area:

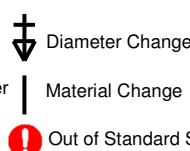
Line:



LP Mains
MP Mains
IP Mains
LHP Mains



Valve
Depth of cover
Syphon



Diameter Change
Material Change

Out of Standard Service

Where an out-of-standard service is present please contact plant protection 0800 688 588 for further information.

Out-of-standard service symbology may be used to indicate one or more of the following:

- Identification of shallow services
 - Identification of dual services
 - Recording of non-perpendicular services
- A perpendicular service/connection is laid in a straight line from the entry point at the property to the connection at the main – this includes a pipe that has a perpendicular connection and is not straight but does not deviate more than 1m off centre line.

Date Requested: 22/10/2024
Job Reference: 35139695
Site Location: 512161 178805
Requested by: Mr Keith Smith
Your Scheme/Reference: 428171

IMPORTANT NOTICES

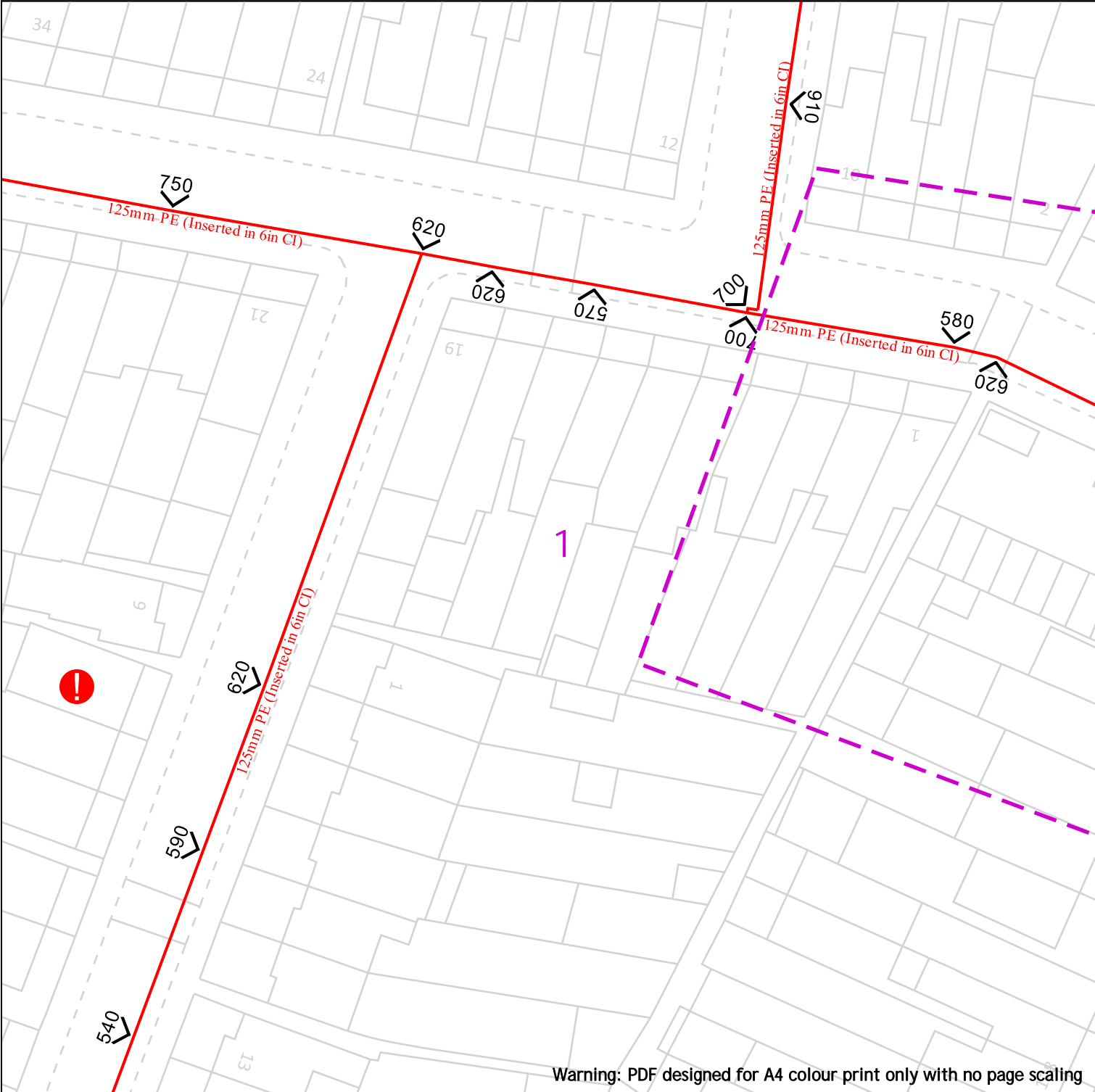
This plan shows these pipes owned by Cadent Gas Limited in its role as a Licensed Gas Transporter (GT). Gas pipes owned by other GT's or otherwise privately owned may be present in this area. Information with regards to such pipes should be obtained from the relevant owners. The information shown on this plan is given without warranty, the accuracy thereof cannot be guaranteed. Service pipes, valves, syphons, stub connections etc. are not shown but their presence should be anticipated. No liability of any kind whatsoever is accepted by Cadent Gas Limited or their agents, servants or contractors for any errors or omission. Safe digging practices, in accordance with HS(G)47, must be used to verify and establish the actual position of mains, pipes, services and other apparatus on site before any mechanical plant is used. It is your responsibility to ensure that this information is provided to all persons (either direct labour or contractors) working for you on or near gas apparatus. The information included on this plan should not be referred to beyond a period of 28 days from the date of issue.

View extent: 100m, 100m


Scale: 1:1025 (When plotted at A4)

In case of emergency call - 0800 111 999

Crown Copyright © - This plan is reproduced from or based on the OS map by Cadent Gas Limited, with the sanction of the controller of HM Stationary Office. Crown Copyright Reserved. Ordnance Survey Licence number 100024886



Warning: PDF designed for A4 colour print only with no page scaling




Cadent
Your Gas Network

Date Requested: 22/10/2024
Job Reference: 35139695
Site Location: 512161 178805
Requested by: Mr Keith Smith
Your Scheme/Reference: 428171


View extent: 100m, 100m


Scale: 1:500 (When plotted at A4)





Dig Sites


- LP Mains
- MP Mains
- IP Mains
- LHP Mains


Area: 


Line: 


 Valve

 Depth of cover

 Syphon

 Diameter Change

 Material Change

 Out of Standard Service

Where an out-of-standard service is present please contact plant protection 0800 688 588 for further information.

Out-of-standard service symbology may be used to indicate one or more of the following:

- Identification of shallow services
- Identification of dual services
- Recording of non-perpendicular services

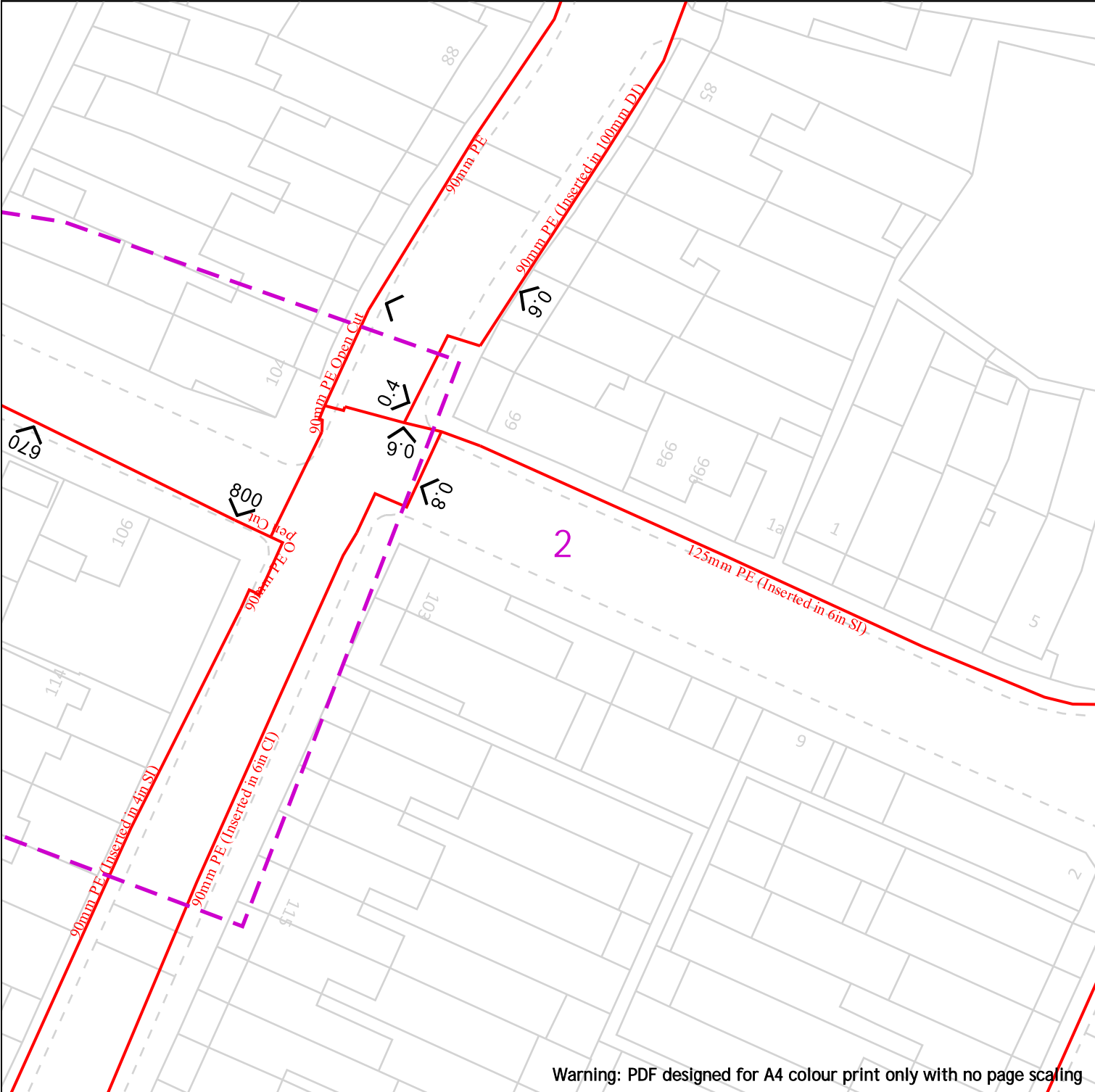
A perpendicular service/connection is laid in a straight line from the entry point at the property to the connection at the main – this includes a pipe that has a perpendicular connection and is not straight but does not deviate more than 1m off centre line.


IMPORTANT NOTICES

This plan shows these pipes owned by Cadent Gas Limited in its role as a Licensed Gas Transporter (GT). Gas pipes owned by other GT's or otherwise privately owned may be present in this area. Information with regards to such pipes should be obtained from the relevant owners. The information shown on this plan is given without warranty, the accuracy thereof cannot be guaranteed. Service pipes, valves, syphons, stub connections etc. are not shown but their presence should be anticipated. No liability of any kind whatsoever is accepted by Cadent Gas Limited or their agents, servants or contractors for any errors or omission. Safe digging practices, in accordance with HS(G)47, must be used to verify and establish the actual position of mains, pipes, services and other apparatus on site before any mechanical plant is used. It is your responsibility to ensure that this information is provided to all persons (either direct labour or contractors) working for you on or near gas apparatus. The information included on this plan should not be referred to beyond a period of 28 days from the date of issue.

In case of emergency call - 0800 111 999

Crown Copyright © - This plan is reproduced from or based on the OS map by Cadent Gas Limited, with the sanction of the controller of HM Stationary Office. Crown Copyright Reserved. Ordnance Survey Licence number 100024886





Cadent
Your Gas Network

Date Requested: 22/10/2024
Job Reference: 35139695
Site Location: 512161 178805
Requested by: Mr Keith Smith
Your Scheme/Reference: 428171

View extent: 100m, 100m

Scale: 1:500 (When plotted at A4)

IMPORTANT NOTICES

This plan shows these pipes owned by Cadent Gas Limited in its role as a Licensed Gas Transporter (GT). Gas pipes owned by other GT's or otherwise privately owned may be present in this area. Information with regards to such pipes should be obtained from the relevant owners. The information shown on this plan is given without warranty, the accuracy thereof cannot be guaranteed. Service pipes, valves, syphons, stub connections etc. are not shown but their presence should be anticipated. No liability of any kind whatsoever is accepted by Cadent Gas Limited or their agents, servants or contractors for any errors or omission. Safe digging practices, in accordance with HS(G)47, must be used to verify and establish the actual position of mains, pipes, services and other apparatus on site before any mechanical plant is used. It is your responsibility to ensure that this information is provided to all persons (either direct labour or contractors) working for you on or near gas apparatus. The information included on this plan should not be referred to beyond a period of 28 days from the date of issue.

In case of emergency call - 0800 111 999

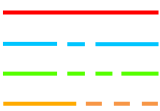
Crown Copyright © - This plan is reproduced from or based on the OS map by Cadent Gas Limited, with the sanction of the controller of HM Stationary Office. Crown Copyright Reserved. Ordnance Survey Licence number 100024886

25m

Dig Sites

Area:

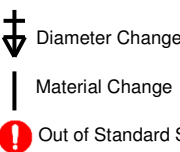
Line:



LP Mains
MP Mains
IP Mains
LHP Mains



Valve
Depth of cover
Syphon



Diameter Change
Material Change
Out of Standard Service

Where an out-of-standard service is present please contact plant protection 0800 688 588 for further information.

Out-of-standard service symbology may be used to indicate one or more of the following:

- Identification of shallow services
- Identification of dual services
- Recording of non-perpendicular services

A perpendicular service/connection is laid in a straight line from the entry point at the property to the connection at the main – this includes a pipe that has a perpendicular connection and is not straight but does not deviate more than 1m off centre line.